



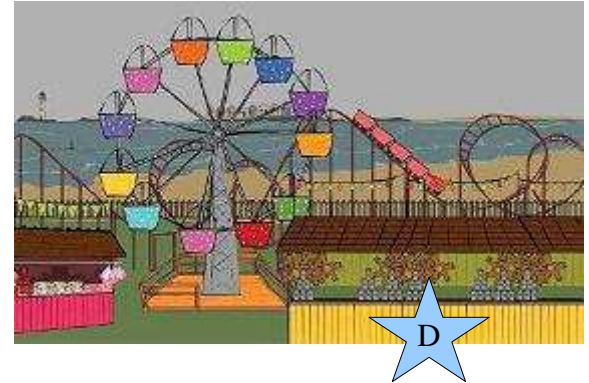
LOCATION / Places on a LONDON Map (CO / PO + reading of street map)

Tell your partner where those places are on the map.

Draw a line to link-up.

Example : The bank is in Oxford Street, near Marble Arch.







(For teachers' use only, here is the list of the places : The baker's shop, the butcher's shop, the chemist's shop, the funfair, the fruit-barrow, the icecream van, the snack-bar, the sweet shop, the grocer's shop, the zoo, the local school, a letter box)